

# CHARLIE ELLIOTT WILDLIFE CENTER

## Clybel WMA & Marben PFA

**Location:** Jasper and Newton Counties on GA Highway 11, three miles south of Mansfield  
**Acreage:** 6,400 acres  
**Landowner:** GA Department of Natural Resources  
**Topography:** Piedmont, low to steep hills - elevation 600 to 800 feet  
**Major Streams:** Murder Creek  
**Ponds and Lakes:** Twenty-two  
**Fish:** Largemouth bass, bream, channel catfish, crappie, hybrid bass  
**Game Populations:** Deer ..... Approximately 30 per sq. mile      Quail ..... Low but stable  
 Turkey..... Moderate      Dove ..... Moderate  
 Squirrel..... Moderate to High      Ducks..... Low  
 Rabbit ..... High      Raccoon ..... Moderate

Pond	Available Fish
Allen	Bass, bream
Bennett	Bass, bream, catfish, crappie, hybrid bass
Crossroads	Bass, bream
Dairy	Bass, bream
Heron & Teal	Catfish
+Fox	Bass, bream, catfish
*Greenhouse	Bass, bream, catfish
Hillside	Bass, bream

Pond	Available Fish
Little Raleigh	Bass, bream
Lower Raleigh	Bass, bream, crappie
Margery	Bass, bream, catfish
Otter	Bass, bream
+Shepherd	Bass, bream, catfish
+Stump	Bass, bream
Upper Raleigh	Bass, bream
+Whitetail	Bass, bream

\*Fishing for children under 16 **ONLY**.

+Special regulations for largemouth bass. Additional information is posted at each pond.

### FISHING REGULATIONS

**License Requirements**

- **STATE FISHING LICENSE AND WILDLIFE MANAGEMENT AREA LICENSE, OR**
- **ONE-DAY FISHING LICENSE, OR**
- **SPORTSMAN'S LICENSE**

▶ **ALL LICENSES ARE AVAILABLE FROM ANY LICENSE DEALER ◀**

Persons under 16 years old are not required to have a fishing license.

Honorary fishing license holders need no other license.

- ☛ **No drinking allowed.**
- ☛ **No minnows allowed.**
- ☛ **Fishing sunrise to sunset only.**
- ☛ **Children under 14 must be under the supervision of an adult.**
- ☛ **Poles and lines are the only gear allowed.**
- ☛ **No swimming.**

**Daily Limits**

Largemouth bass: 5 (must be at least 14" long)  
 Channel catfish: 5  
 Bream: 15  
 Crappie: 30  
 Hybrid bass: 5

NOTICE: In Fox Lake **ONLY**, you may keep bass under 14"  
 Any bass caught in Fox Lake 14"-21" must be released.  
**YOU MUST NOT POSSESS BASS UNDER 14" AT ANY OTHER LAKE.**

**Boats:** Boats may be used in any pond. Gas motors operated at **idle speed** may be used in Fox and Bennett **ONLY**. In all other ponds, only electric motors or paddles may be used. All boats must carry required safety equipment, including appropriate personal floatation devices. All boats using gas or electric motors must be registered.

**Horses:** Horses are restricted to open improved roads or designated trails only.

**Vehicles:** Vehicles are restricted to open improved roads only. Do not block gates.

The Department of Natural Resources is subject to Title VI of the Civil Rights Act of 1964 and the Rehabilitation Act of 1973 and offers all persons the opportunity to participate in its public programs regardless of race, color, national origin, age, sex or handicap. As a recipient of federal funds from the Department of the Interior, the Department's programs must be operated free from discrimination. If you believe that you have been discriminated against in any program or activity, or if you desire further information regarding the prohibition of discrimination, please write to:

The Office of Equal Opportunity  
 U. S. Department of the Interior  
 Office of the Secretary  
 Washington, D. C. 20240





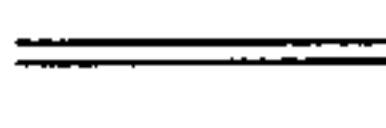










# CHARLIE ELLIOTT WILDLIFE CENTER

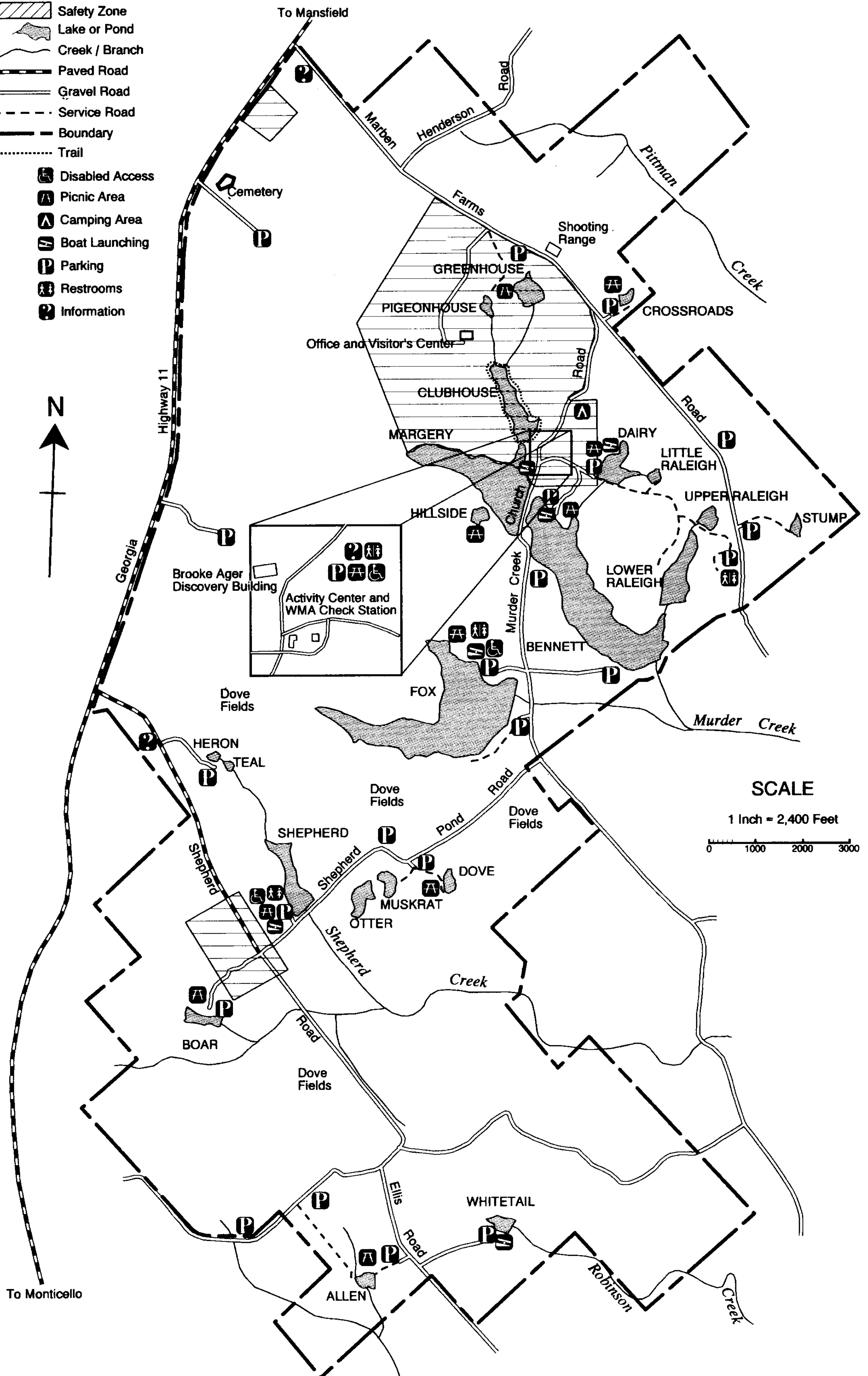
## MARBEN PUBLIC FISHING AREA

## CLYBEL WILDLIFE MANAGEMENT AREA

Jasper / Newton Counties, Georgia

### LEGEND

-  Safety Zone
-  Lake or Pond
-  Creek / Branch
-  Paved Road
-  Gravel Road
-  Service Road
-  Boundary
-  Trail
-  Disabled Access
-  Picnic Area
-  Camping Area
-  Boat Launching
-  Parking
-  Restrooms
-  Information



### SCALE

1 Inch = 2,400 Feet

